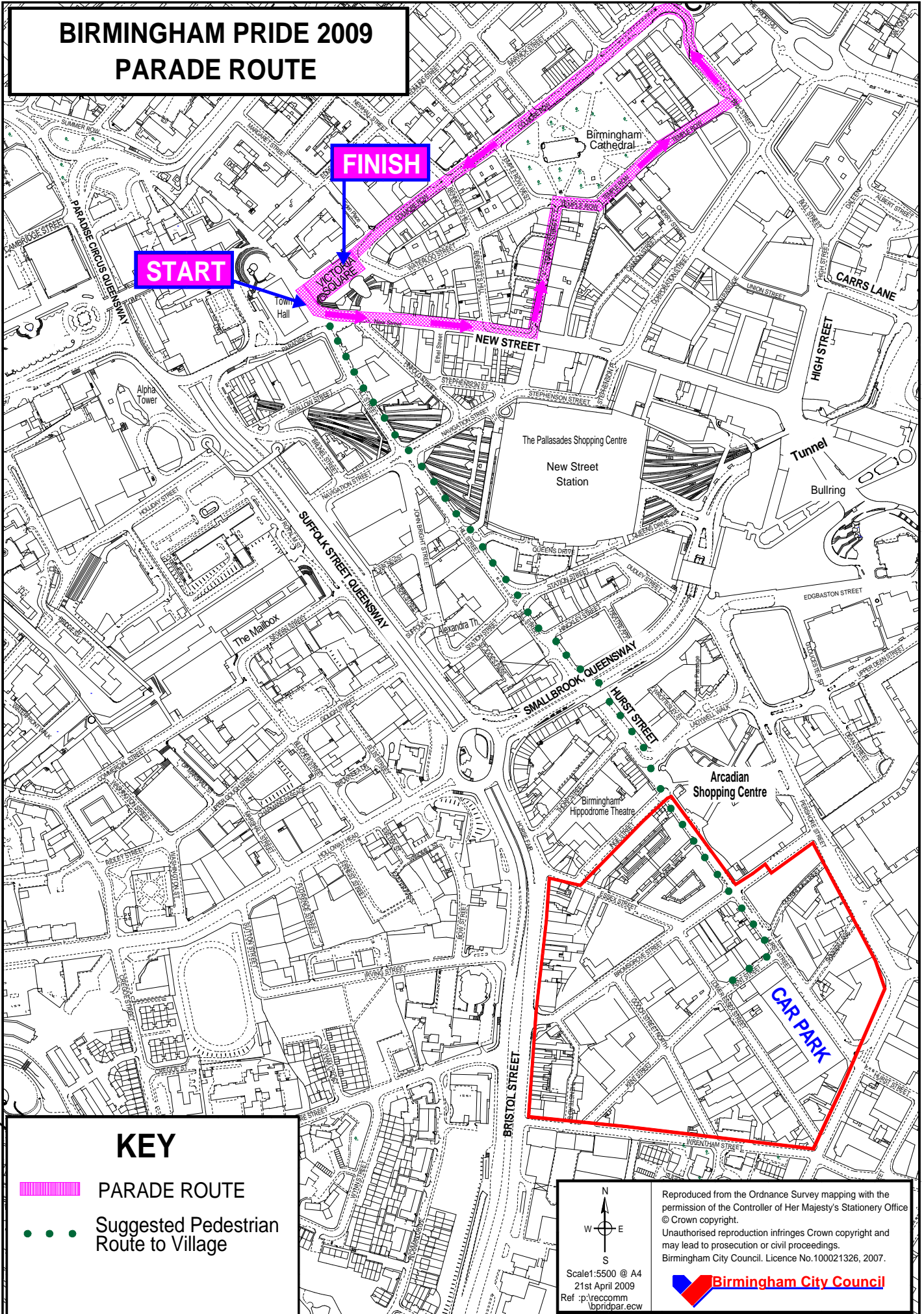




BIRMINGHAM PRIDE 2009 PARADE ROUTE



KEY

-  PARADE ROUTE
-  Suggested Pedestrian Route to Village



Scale 1:5500 @ A4
21st April 2009
Ref: p:\recomm
bpridpar.ecw

Reproduced from the Ordnance Survey mapping with the permission of the Controller of Her Majesty's Stationery Office © Crown copyright. Unauthorised reproduction infringes Crown copyright and may lead to prosecution or civil proceedings. Birmingham City Council. Licence No.100021326, 2007.

